

**CERTIFIED RECORD OF LAND CORNER MONUMENTATION**

**History of original corner establishment:**

Originally established by Henry W. Cooke under contract number 470, dated April 14, 1883.

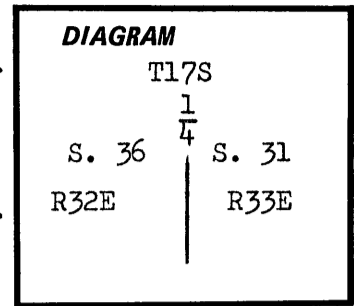
**Surveyor General's records state:-**

North bet secs 31 & 36

40.00 Set basalt stone 24x24x6 ins 18 ins in the ground for 1/4 sec cor marked 1/4 on W. face., from which

a pine 40 ins diam. bears S. 25° E. 24 lks dist. marked 1/4 S. B.T.

a pine 36 ins. diam. bears N. 46° E. 20 lks dist. marked 1/4 S. B.T.



**Description of corner evidence found:**

At the assumed corner location I found a stone 20x20x4 marked with a 1/4 on the north face in a small mound of stone, from which ;

a 40" P. pine bears S. 16° E., 13.2 feet, scribed "1/4"

a 24" stump of a down P. pine bears N. 43° W., 20.0 feet distant, scribed 1/4 S BT

**Description of monument and accessories I established to perpetuate the original location of this corner:**

At the location of the original corner I set a standard U.S.F.S. all aluminum monument consisting of a 3" disk mounted on a 2 1/2 x 30" pipe with a flared base. Disk is stamped as shown.

Monument buried 20 inches with 10 inches protruding, and surrounded by a mound of rock 2 feet in diameter by 10 inches in height. Set 8/31/82, and witnessed by Pedro Zabala. The original corner stone is buried alongside the monument.


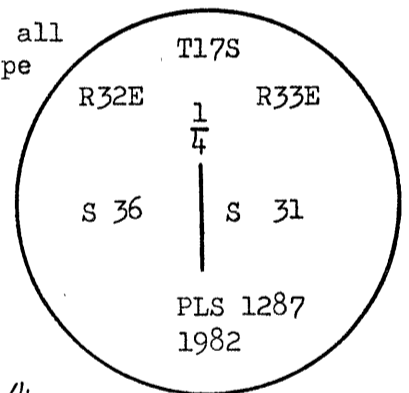
**Original BT :-**

a 40" P. pine bears S. 16° E., 13.2 feet distant.

**New BT :-**

A 8" Douglas fir bears N. 50° W., 12.2 feet distant, scribed i/4, S 36, BT.

Both BT's are banded with red paint, carry BT and Attention signs, and the new BT has a brass disk stamped PLS 1287 nailed at the base of the BT blaze.



Office of.....Surveyor..... County of.....Grant.....  
 State of.....Oregon....., I hereby certify that the within instrument was filed in this office  
 for record on the 23 day of Nov, 1982  
*Robert O. Baggett* by .....  
 (COUNTY OFFICIAL) (DEPUTY)